











## *Lang Ranch / Woodridge Open Space Trails*

**W**elcome to the Lang Ranch/Woodridge Open Space Trail system. This picturesque area is located in the northeast portion of Thousand Oaks, encompasses 1,025 acres, and abuts an additional 8,000 acres of open space. This scenic region is part of the Santa Monica Mountains National Recreation Area and is filled with the natural beauty of lush meadows, creeks, oak groves, and native vegetation. Many species of wildlife inhabit the park as well.

Approximately 20 miles of trails provide for public access and afford panoramic views of the Simi Hills and Santa Susana Mountains. These trails connect to the Rancho Simi Recreation and Park District Open Space system in Simi Valley to the north and to the Palo Comado and Cheeseboro units of the Santa Monica Mountains National Recreation Area that are managed by the National Park Service to the east. The Lang Ranch/Woodridge Open Space area is managed by the Conejo Open Space Conservation Agency (COSCA), a joint powers authority created by the City of Thousand Oaks and the Conejo Recreation and Park District in 1977.





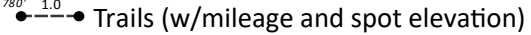
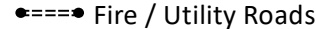
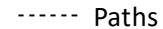






### *Open Space Rules*

***Please help us to maintain the beauty of this open space area by observing the following rules:***

-  Open space and trails are **open from sunrise to sunset** *except* during inclement weather and emergency conditions when trails may be closed.
-  **All resources are protected!** This means you may not pick or collect anything including rocks, plants, and animals.
-  **Please stay on designated “agency signed” trails.**
-  **Dogs** must be on a leash no longer than six feet and under control at all times.
-  **Bicycles** and **horses** must be under control at all times. Do not endanger visitors, wildlife, or park property.
-  **Carry out all of your trash.**
-  **No motor vehicles** on trails or in open space.
-  **No fires! No camping!**
-  **No hunting or trapping! No weapons,** firearms, BB guns, pellet guns, bow and arrows, or slingshots.
-  Organized events are allowed by permit only.

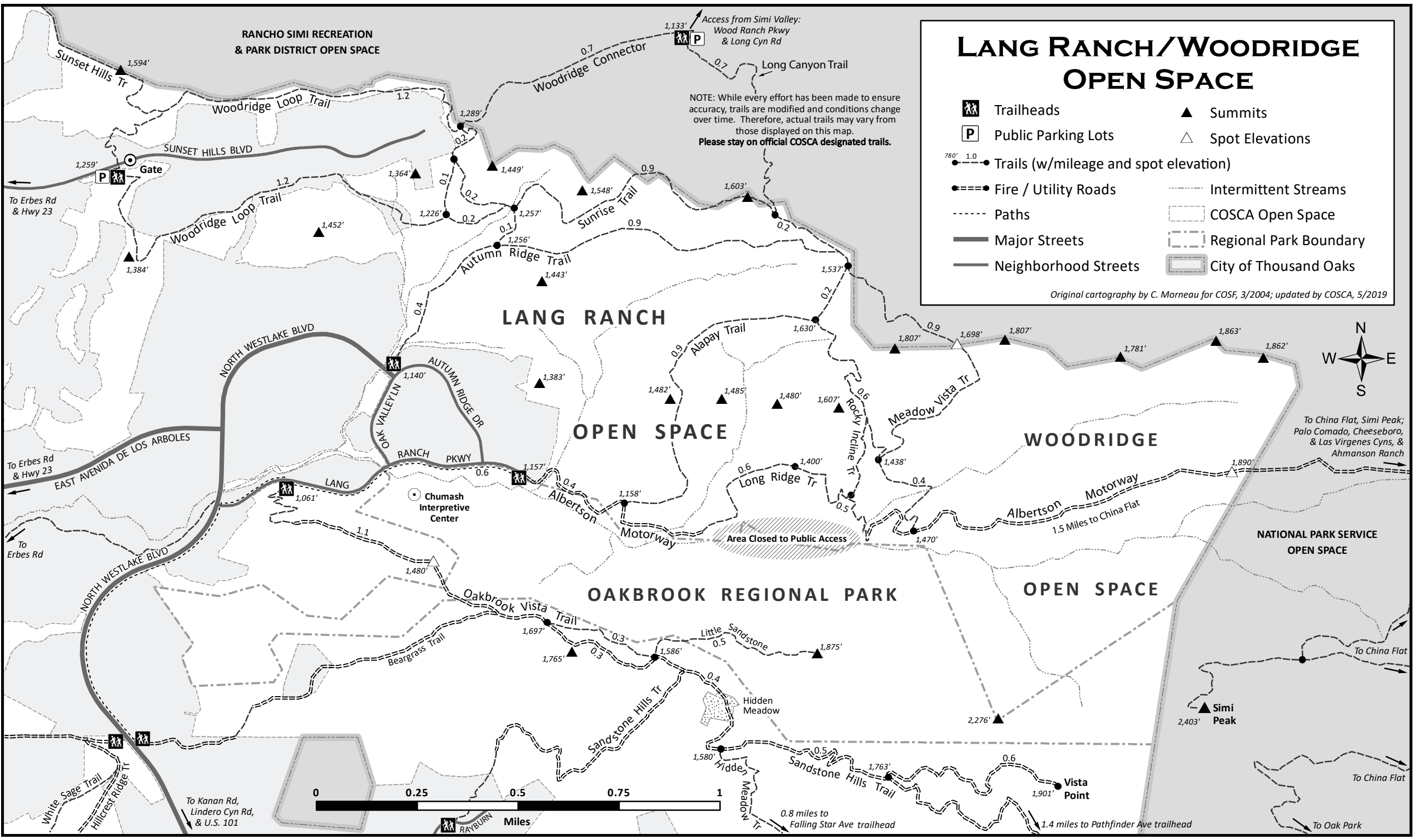
***For additional information regarding this and our other open space areas, please visit the COSCA website at [www.conejo-openspace.org](http://www.conejo-openspace.org) or call the COSCA rangers at (805) 381-2741 or the COSCA administrative staff at (805) 449-2329. More information is also available at the Conejo Open Space Foundation website at [www.cosf.org](http://www.cosf.org).***

# LANG RANCH/WOODRIDGE OPEN SPACE

-  Trailheads
-  Public Parking Lots
-  Summits
-  Spot Elevations
-  Trails (w/mileage and spot elevation)
-  Fire / Utility Roads
-  Paths
-  Major Streets
-  Neighborhood Streets
-  Intermittent Streams
-  COSCA Open Space
-  Regional Park Boundary
-  City of Thousand Oaks

Original cartography by C. Morneau for COSF, 3/2004; updated by COSCA, 5/2019

NOTE: While every effort has been made to ensure accuracy, trails are modified and conditions change over time. Therefore, actual trails may vary from those displayed on this map.  
Please stay on official COSCA designated trails.



To Erbes Rd & Hwy 23  
To Erbes Rd  
To Erbes Rd & Hwy 23  
To Erbes Rd  
To Kanan Rd, Lindero Cyn Rd, & U.S. 101

To China Flat, Simi Peak, Palo Comado, Cheeseboro, & Las Virgenes Cyns, & Ahmanson Ranch

NATIONAL PARK SERVICE OPEN SPACE

To China Flat

To China Flat

To Oak Park

Area Closed to Public Access

0.8 miles to Falling Star Ave trailhead

1.4 miles to Pathfinder Ave trailhead

RAYBURN