













Dos Vientos Open Space Trails

Welcome to the Dos Vientos Open Space trail system. This large open space area consisting of 1,216 acres and 41 miles of shared use trails (hiking, cycling, equestrian) was originally part of the Rancho Guadaluca Spanish Land Grant of 1836. Dominated by chaparral and coastal sage scrub habitats, this area provides a home for a wide variety of wildlife as well as rare and endangered plants including Conejo buckwheat, Verity's dudleya, and Conejo dudleya. Mountain lions are known (although uncommon) inhabitants, as are coyote, mule deer, and bob cat. This area is also considered an important wildlife movement corridor into the Santa Monica Mountains National Recreation Area through Point Mugu State Park to the south.

The trail system provides internal and regional trail connections, as well as views of the Pacific Ocean and the Channel Islands. Directly to the south of Dos Vientos Open Space are Rancho Potrero (COSCA), Rancho Sierra Vista/Satwiwa (NPS), and Pt. Mugu State Park, including the Boney Wilderness (CA State Parks) encompassing over 16,000 acres of open space. The Los Robles Trail and Open Space system is located immediately to the east of the Dos Vientos trail system and provides connectivity to Westlake Village. The Dos Vientos trail system is managed by the Conejo Open Space Conservation Agency (COSCA), a joint powers authority created by the City of Thousand Oaks and the Conejo Recreation and Park District in 1977.

Open Space Rules

Please help us to maintain the beauty of this open space area by observing the following rules:

-  Open space and trails are **open from sunrise to sunset** *except* during inclement weather and emergency conditions when trails may be closed.
-  **All resources are protected!** This means you may not pick or collect anything including rocks, plants, and animals.
-  **Please stay on designated "agency signed" trails.**
-  **Dogs** must be on a leash no longer than six feet and under control at all times.
-  **Bicycles** and **horses** must be under control at all times. Do not endanger visitors, wildlife, or park property.
-  **Carry out all of your trash.**
-  **No motor vehicles** on trails or in open space.
-  **No fires! No camping!**
-  **No hunting or trapping! No weapons,** firearms, BB guns, pellet guns, bow and arrows, or slingshots.
-  Organized events are allowed by permit only.


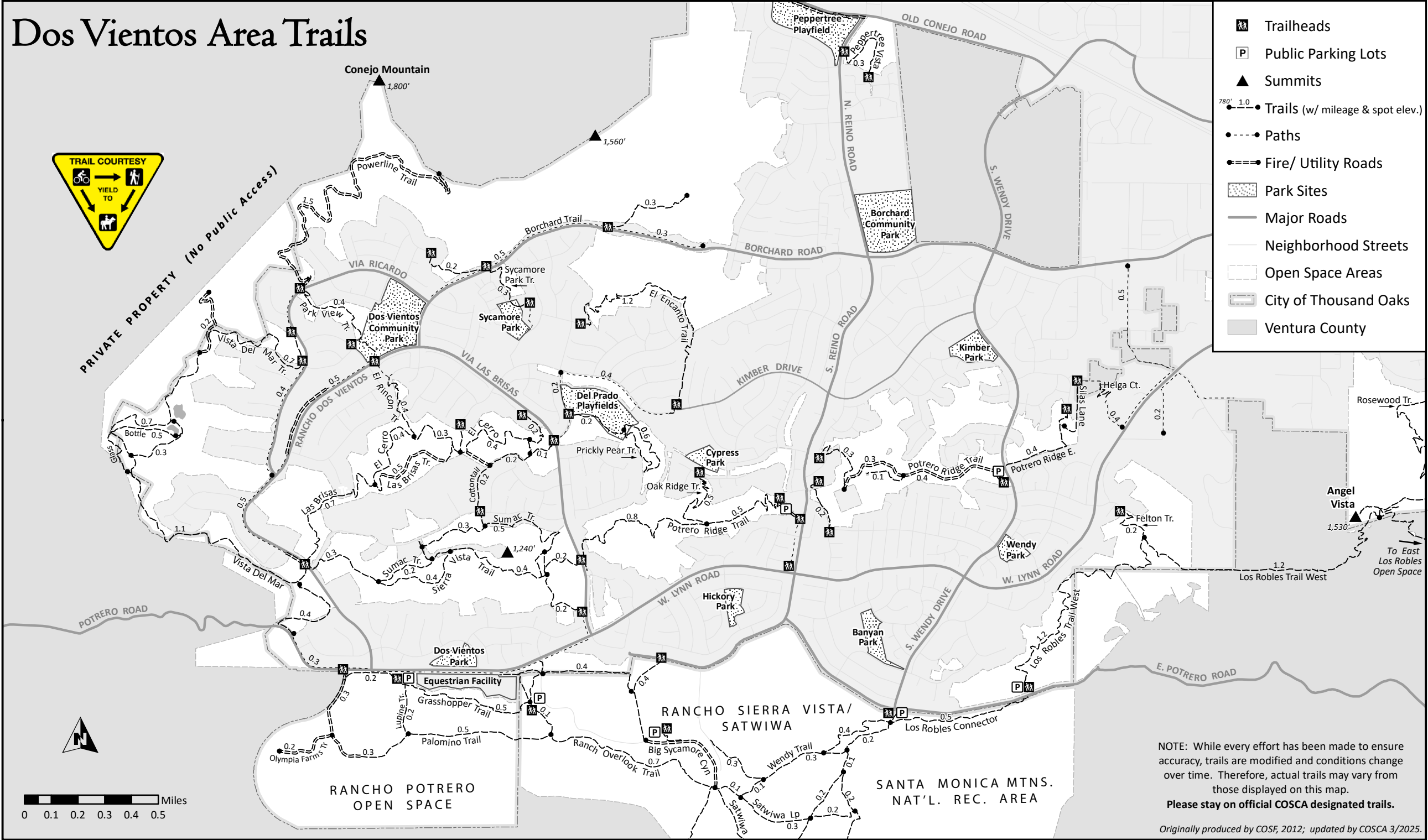
For additional information regarding this and our other open space areas, please visit the COSCA website at www.conejo-openspace.org or call the COSCA rangers at (805) 381-2741 or the COSCA administrative staff at (805) 449-2329. More information is also available at the Conejo Open Space Foundation website at www.cosf.org.

Dos Vientos Area Trails



PRIVATE PROPERTY (No Public Access)

- Trailheads
- Public Parking Lots
- Summits
- Trails (w/ mileage & spot elev.)
- Paths
- Fire/ Utility Roads
- Park Sites
- Major Roads
- Neighborhood Streets
- Open Space Areas
- City of Thousand Oaks
- Ventura County



NOTE: While every effort has been made to ensure accuracy, trails are modified and conditions change over time. Therefore, actual trails may vary from those displayed on this map.
Please stay on official COSCA designated trails.

Originally produced by COSF, 2012; updated by COSCA 3/2025.